




J:\Jobs\050323-01 Luther Burbank\Maps\Streams+Wetlands.mxd EI\_11/22/2005 9:31 AM

**Legend**

-  Streams
-  Outfalls
-  Wetlands
-  Wetland Buffers

**Notes:**

Potential wetland habitat conditions were evaluated based on a reconnaissance-level site visit performed on September 30, 2005. Wetland delineations or surveys were not performed as part of this analysis. To confirm the presence, absence, boundaries, functions, and values of wetland systems, wetland delineations should be conducted according to the methods defined in the 1987 U.S. Army Corps of Engineers Wetland Delineation Manual and the 1997 Washington State Department of Ecology Wetland Identification and Delineation Manual.



**Figure 1**  
Guy Michaelsen  
October 5, 2005

Luther Burbank Park Wetland Reconnaissance Map Mercer Island, Washington